

30

Takamatsudake Mountain

The highest among the three mountains of Doroyu, all of which can be reached from the hot spring village.

Height: 1,348.0 m

- Location: Yuzawa City
- Trek Length: 10.9 km
- Trek Altitude: 633.0 m
- Topographical Map (1/25,000): Akinomiya / Katsurazawa



grade

Physical
Strength



Skill
level



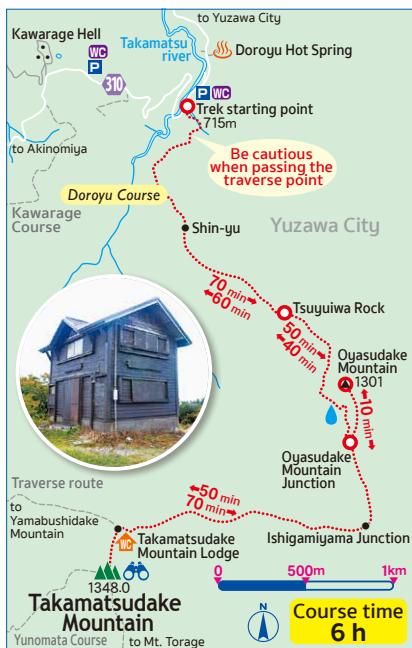
1



2

1 Mt. Kurikoma

2 The top of the mountain



I climbed up Takamatsudake Mountain through Oyasudake Mountain, both of which are included in the three mountains of Doroyu. Departing from Doroyu Hot Spring, I arrived at the hot spring source releasing white steam into the air, while hiking along the planted cedar trees through the beech trees. Water pipes were equipped with the source, which also warmed up the running mountain stream a bit. I found the trek along the untouched beech trees refreshing, even though the poor condition of the trail forced me to watch my steps. There was also Takamatsudake Mountain and a lodge nearby, both of which could be seen in the distance while I was climbing, so I was excited to think about reaching there. I walked amid the autumn changing leaves towards the lodge by way of Oyasudake Mountain after drinking water. The reddish foliage was so amazing that I gasped in admiration many times. The unimaginable scenery from the summit, lined with Mt. Chokai, Mt. Torage, and Mt. Kamuro, made me reluctant to leave so soon. I'll be sure to stay overnight here in the future.

* When descending, the following route is also available to get back to Doroyu Hot Spring: go down the Yamabushidake Mountain which is on the west side of the Takamatsudake Mountain summit and turn to the Kawarage Course.

ACCESS

After leaving the Yuzawa Yokote Express Highway Mitsuseki IC, drive through the Regional Road 51 and the Akita Prefectural Road 310 to reach the trekking starting point at the Doroyu Hot Spring, which is about an hour drive from JR Yuzawa Station.



Mt. Torage

Height: 1,432.7 m

A mountain that symbolizes tigers due to its appearance, and thus has many visitors among fans of one of Japan's professional baseball teams, the Hanshin Tigers.

- Location: Yuzawa City
- Trek Length: 17.0 km
- Trek Altitude: 942.7 m
- Topographical Map (1/25,000): Onikobe Ridge



grade

Physical Strength



Skill level



1



2

- 1 The spacious marshland near the top of the mountain
- 2 Takamatsudake Mountain

The name of the mountain comes from its mountain streams making it resemble a tiger.

I took a trail along the stream due to the closing down of the Akakura Course. To make things worse, the bridge was also washed away, so I had to cross the river on foot. There were many other points along the trail which were too bad to pass through, so I had to use my full physical strength to take the natural road, clinging onto branches and rocks.

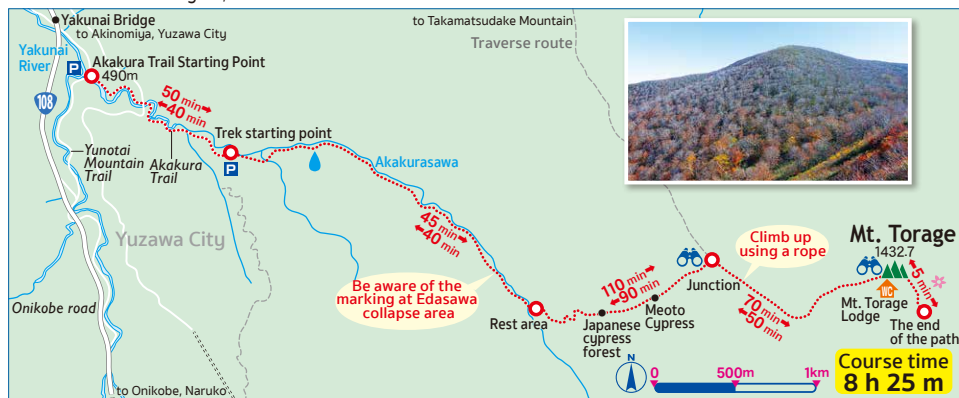
After passing through a rest point and climbing out of the craggy, zig-zagging slope, I stepped into a cypress forest containing the Meoto Cypress, with its cypress trees standing like a couple facing each other.

After a junction headed towards Takamatsudake Mountain, I looked over Takamatsudake Mountain, Yamabushidake Mountain, and Yakeishidake Mountain behind me. The leaves of the beech trees had fallen, which exposed their white-colored trunks and colored the whole mountain silver.

Nearby the lodge, with a flag of a tiger flirting at the summit, there was a large marshland with grasses glistening in the mild, autumn sunlight. This image also appeared like a tiger. I stood amid an oasis, floating on a cloud, and took in the sight of Mt. Kurikoma, which was further behind the ponds, reflecting the blue sky on their surfaces.

I highly recommend fans of animals, tigers, or a professional baseball team, to climb up this mountain.

* As of February, 2019, it has been strictly prohibited to enter this area due to the landslides occurred during the torrential rain in August, 2018.



ACCESS

Take the National Route 108 after getting off the Yuzawa Yokote Express Highway at Ogachi Komachi IC to go to Akinomiya Hot Springs Village. Proceeding approx. 4 km from here, go down the Yunotai Trail which runs on your right and further along the Akakura Trail. Drive for about 30 min. from JR Yokobori Station to reach the trekking starting point.

32

Yakeishidake Mountain

Well-known for its spacious flower field, and counted as one of the top 100 mountains in Japan for beautiful alpine plants.

Height: 1,547.3 m

- Location: Higashinaruse Village
- Trek Length: 16.8 km
- Trek Altitude: 615.3 m
- Topographical Map (1/25,000): Yakeishidake Mountain / Mt.Sankai



grade

Physical Strength



Skill level

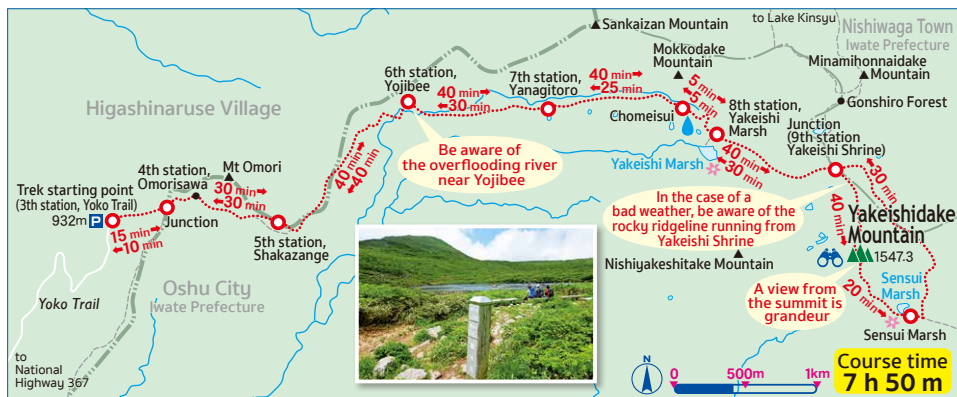


- 1 The flower field nearby Yakeishi Swamp (the summit is the back of left side.)
- 2 Spacious summit with a great view

As it is included in the national top 100 list of mountains with beautiful alpine plants, Yakeishidake Mountain never fails to astonish visitors with its flowers. Hearing this, I started from the 3rd station in Higashinaruse Village on a

sunny day in July. I trekked through the refreshing beech forest and managed to climb up the harsh Shakazange Slope, and finally crossed the water stream. However, I found the flowers blooming there disappointing. After washing my face and drinking from the water stream, I quickly realized that I was wrong to be disappointed. I was soon overwhelmed by the incredible volume of buttercups, spreading like a yellow carpet, and even included the large blossoms of trolilius japonicas blooming among them. It seemed that this former area was a pasture that was transformed into a flower field with beautiful color coordination: pink showy orchis and veronica sibirica, popping out amidst a yellow field.

Even the rocky areas at the summit were filled with flowers, including rhododendron tschonoskii. I had not originally planned to, but I stopped by the beautiful pond that had caught my attention from the summit, and ran into anemone narcissiflora and geum pentapetalum. These days, I also spread the word to other people about the magnificent flowers at this mountain.



ACCESS

After leaving the Yuzawa Yokote Express Highway Jumonji IC, drive through the National Routes 13, 342, and 397, turn left to get on the Yoko Trail diverging from the route 397. Trekking course starts approx. 3 km away from here. Drive for about 20 min. from Iwakiwa District, which is located at the junction between the National Routes 342 and 397.

33

Mt. Kurikoma

One of the top 100 most known mountains in Japan for its autumn foliage, which saturates the mountain with a "divine carpet".

Height: 1,626.5 m

- Location: Higashinaruse Village
- Trek Length: 14.4 km
- Trek Altitude: 512.5 m
- Topographical Map (1/25,000): Mt. Kurikoma / Katsurazawa



grade

Physical
Strength



Skill
level

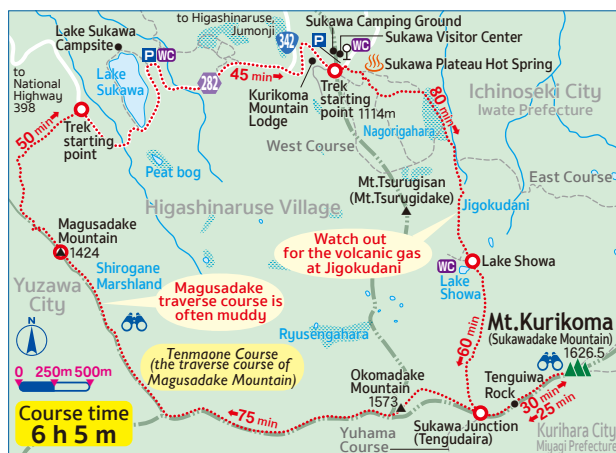


- 1 Autumn changing leaves
- 2 Tenmaone and Magusadake Mountain spreading autumn leaves



I had missed the chance in late September to see the "divine carpet" of changing autumn leaves, but I instead trekked from Mt. Kurikoma through Magusadake Mountain in late October to take a photo of the mountain, which has been compared to Mon Saint-Michel for its dramatic beauty.

I started from Sukawa Highland Hot Springs, and took a photo of the golden-colored Nagorigahara, resting against the top of the mountain. Shortly after Jigoku Gorge, I was deeply moved by the emerald green-colored Lake Showa, though I had to leave soon due to its high concentration of toxic hydrogen sulfide. The slope until Tengudaira was steep, which made my shoes muddy - but every challenge I went through brought me to the summit, which was surrounded with great scenery.



From Okomadake Mountain, I looked over at the marsh below, and the blue sky reflected in Lake Sukawa. I then strolled along Temmaone to reach the anticipated Shirogane Marsh, which contrasted the spacious blue sky with the lightly golden-colored grass swaying in the wind. Lastly, I arrived at the rock castle; it felt like one that a princess could be living in, and I started to daydream...I'd never been to a marsh like this before.

Magusadake Mountain is a must-go place when visiting Mt. Kurikoma.

ACCESS

From the Yuzawa Yokote Express Highway Jumonji IC, drive through the National Routes 13 and 342 to get to the Sukawakogen Hot Spring. Trekking route is available nearby this place.







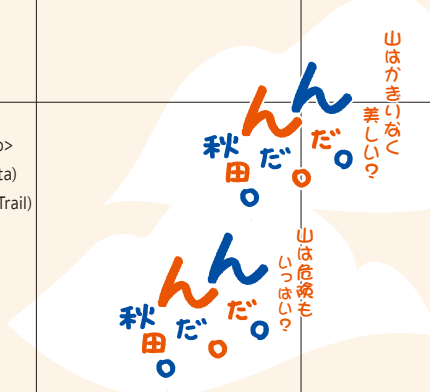
*You are required to return to the Sukawakogen Hot Spring on foot for about 3 km, as the trekking course terminal and its starting point are different.

Grading of Mountains in Akita Prefecture

Trek Difficulty Level (during good weather / non-snowy seasons)

Compiled by the Akita Prefecture Department of Living and Environment, Nature Conservation Division

~Akita's Mountains are Here to Climb!~ These 33 recommended trekking routes are evaluated based on the required physical strength and trekking experience, which differ per person. Please choose mountains that are suitable for your level.

|  The larger the number, the more physical strength required. | Standard | A  | B  | C  | D  | E  |
|------------------------------------------------------------------------------------------------------------------------------------------------|-------------------------------------------|--------------------------------------------------------------------------------------------------------------------------------------------------------------------------------------------------------------------------------------------------------------------------------------------------------------------------------------------------------------------------------------------------------------------------------------------------------------------------------------------------------------------------------------------------------------------------------------------------------------------------------------------------------------------------------------------------------------------------------------------------------------------------------------------------------------------------------------------------------------------------------------------------------------------|----------------------------------------------------------------------------------------------------------------------------------------------------------------------------------------------------------------------------------------------------------------------------------------------------------------------------------------------------------|-----------------------------------------------------------------------------------------------------------------------------------------|---------------------------------------------------------------------------------------|---------------------------------------------------------------------------------------|
| | | | | | | |
| 10 | A two to three night stay is recommended. | <Notes> 1 In this table, each trekking route is evaluated geographically based on the physical strength and necessary skill level required for climbing (during good weather and non-snowy conditions). It is imperative that all climbers should make hiking plans sufficiently in advance, and to take many factors into consideration, including potential accidents. 2 Trekking routes are subject to close off entry due to earthquakes, avalanches, and other natural disasters. As thus, it is necessary that climbers check trek route conditions beforehand by contacting the location itself and nearby police stations. 3 This table cannot fully ensure your safety when climbing. You are responsible for your own safety. We are not liable for any accidents that occur during your climbs on these provided routes. 4 Please complete your hiker registration in advance. | | | | |
| 9 | | | | | | |
| 8 | | | | | | |
| 7 | | | | | | |
| 6 | A one to two night stay is recommended. | | | | | |
| 5 | | | | | | |
| 4 | A one night stay at least is recommended. | | | | | |
| | | | 21 Wagadake Mountain (Kanrosui Water Stream) 31 Mt. Torage (Akakura)*2 17 Obukadake Mountain (Mokkodakeguchi) 32 Yakeishidake Mountain (3th station) | 25 Mt. Chokai (Hokodate) <Shinzan Mountain> 28 [S] Mt. Kamuro (Yakunai) |  | |
| 3 | | 6 [J] Mt. Shiroji Namariyama Ridge --> Okawatai 10 [J] Three Oga Mountains Shinzan Mountain --> Mt. Kenashi 11 Babamedake Mountain (Asahimata) | 20 [J] Akita Komagatake Mountain Akita Komagatake Mountain --> Mt. Nyuto*1 13 Mt. Morigoshi (Kometsuga Lodge) 30 Takamatsudake Mountain (Doroyu) 33 [S] Mt. Kurikoma (Sukawa Hot Spring) <Magusadake Mountain> 15 Ojiromori (Tsurunoyu) 7 Gonomiyadake Mountain (2th station) | 26 Mt. Chokai (Haraikawa) <Mt. Shichiko> 12 [S] Mt. Taihei (Asahimata) 27 [S] Mt. Koshiki (Koshiki Trail) | | |

| | | | | | | | |
|-------------------------------------------------------------------------------------------------------|---|-------------------------------------------------------------------------------------------------------------------------------------------------------------|-------------------------------------------------------------------------------------------------------------------------------------------------------------------------------------------------------------------------|-----------------------------------------------------------------------------------------------------------------------------------------------------------------------------------------------------------------------------------------------------------------------------------------------------------------------------------------------------------------------------------------------------------------------------------|------------------------------------------------------------------------------------------------------------------------------------------------------------------------------------------------------------------------------------------------------------------------------------------------------------------------------------------------------------------------------------------------------------------------------------------------------------------------------------------------------------------------------------------------------------------|--------------------------------------------------------------------------------------------------------------------------------------------------------------------------------------------------------------------------------------------------------------------------------|--|
| Physical Strength | 2 | A one day trip is possible. | 4 Tashirodake Mountain (Arasawaguchi) 14 [J] Yakeyama Mountain Goshogake --> Tamagawa 29 Mt. Higashi Chokai (Ninotorii Shrine Gate) 5 Mt. Hooh (Naganeyama Park) | 18 [S] Mt. Nyuto (Magoroku) <Kaniba> 19 [S] Akita Komagatake Mountain (8th station)*1 24 [S] Mt. Yashio (Toriinosawa) 22 Mahirudake Mountain (Minekoshiguchi) 2 [S] Kodake Mountain (Otaki Trail) 23 Mt. Toko (Arasawaza River) 8 [S] Mt. Nanakura (Tenjin) <Matsukura> 3 [S] Fujisato Komagatake Mountain (Kuroishi) 9 Mt. Boju (Idogeta) | <div> [Legend] Numbers Number of introduction of this book () Trek starting points < > Routes that cannot be identified with just the name of the mountain and starting point. [J] Routes with different entrance / exit points. --> The order of the mountain to go through [S] Routes with the same entrance / exit points, but different routes between those points. (No mark represents that the round travel takes the same route.) </div> | | |
| | 1 | | 1 Futatsumori (Trekking Route Terminal) 16 [S] Hachimantai Plateau (Summit Parking) | | | | |
| <div> Skill Level The rightmost are the most difficult to climb. </div> | | | | | | | |
| | | A | B | C | D | E | |
| Trekking Course Condition | | <ul style="list-style-type: none"> - Maintenance almost complete - Less risk of slipping down. - Less risk of getting lost | <ul style="list-style-type: none"> - Subject to pass through snowy gorges. - Steep downslopes nearby. - Unable to identify trekking route - Increased danger of slipping down | <ul style="list-style-type: none"> - Ladders, chain-links, snowy gorges, and bridges - Increased danger of slipping down - Lacks necessary signboards | <ul style="list-style-type: none"> - Difficult and dangerous course conditions - Steep slope requiring hand-climbing - Limited tools prepared. Increased danger of slipping down. | <ul style="list-style-type: none"> - Increased danger of slipping down (claggy gorge) - Extended areas with deep bushes. | |
| Skills Required for Climbers | | <ul style="list-style-type: none"> - Trek preparation (equipment, etc.) required. | <ul style="list-style-type: none"> - Suitable for experienced climbers - Favors those with map reading skills | <ul style="list-style-type: none"> - Map reading skills and enough physical strength to climb up ladders and chain-links are required. | <ul style="list-style-type: none"> - Map reading skills and the ability to balance during worse parts of the course are required. - Route finding skills are required. | <ul style="list-style-type: none"> - Map reading skills and the ability to balance during worse parts of the course are required. - Route finding and high-level decision-making skills are required. - Some parts may require rope-climbing. | |

*1 Vehicle streets to access mountains are subject to be closed off when alternative bus services are in operation.



*2 Heavy rain in August 2018 affected several trekking courses, which have closed them off from entry [as of February 2019]

Grading of Mountains in Akita Prefecture

Grading list



Akita Komagatake Mountain

| No. | Mountain Names | Location of municipality | Physical Strength Level Needed  | Skill Level Needed  | Start | | The highest point of altitude on the route | | Terminal | | Total Course Time (h) | Trek Length (km) | Accumulated ascending altitude differences (km) | Accumulated descending altitude differences (km) | Route numerical score |
|-----|------------------------------|----------------------------|---------------------------------------------------------------------------------------------------------------------|---------------------------------------------------------------------------------------------------------|------------------------------|----------------------------|--------------------------------------------|----------------------------|------------------------------|----------------------------|-----------------------|------------------|-------------------------------------------------|--------------------------------------------------|-----------------------|
| | | | | | District name | Difference in Altitude (m) | District name | Difference in Altitude (m) | District name | Difference in Altitude (m) | | | | | |
| 1 | Futatsumori | Happo Town / Fujisato Town | 1 | A | Trek Starting Point | 933 | Futatsumori Summit | 1,086.4 | Trek Starting Point | 933 | 2 | 3.2 | 0.2 | 0.2 | 6.7 |
| 2 | Kodake Mountain | Fujisato Town | 2 | B | Trek Starting Point | 598 | Kodake Mountain Summit | 1,042.5 | Trek Starting Point | 598 | 4.2 | 6.7 | 0.5 | 0.5 | 14.9 |
| 3 | Fujisato Komagatake Mountain | Fujisato Town | 2 | B | Kuroishi Trek Starting Point | 791 | Fujisato Komagatake Mountain Summit | 1,158.1 | Kuroishi Trek Starting Point | 791 | 3.6 | 6.4 | 0.4 | 0.4 | 12.6 |
| 4 | Tashirodake Mountain | Odate City | 2 | A | Trekking start of Arasawa | 645 | Tashirodake Mountain Summit | 1,177.9 | Arasawa Trek Starting Point | 645 | 4.7 | 10.9 | 0.5 | 0.5 | 17.0 |
| 5 | Mt. Hooh | Odate City | 2 | A | Naganeyama Park | 190 | Mt. Hooh Summit | 520.6 | Naganeyama Park | 190 | 3.5 | 11.4 | 0.4 | 0.4 | 14.0 |
| 6 | Mt. Shiroji | Kosaka Town | 3 | A | Namariyama Ridge | 825 | Mt. Shiroji Summit | 1,034.1 | Okawatai | 410 | 6 | 13.3 | 0.7 | 0.8 | 22.3 |
| 7 | Gonomiyadake Mountain | Kazuno City | 3 | B | 2th Station | 347 | Gonomiyadake Mountain Summit | 1,115.0 | 2th Station | 347 | 5 | 8.8 | 0.9 | 0.9 | 21.2 |
| 8 | Mt. Nanakura | Noshiro City | 2 | B | Tenjin Trek Starting Point | 18 | Summit (Gongenkura) | 287.6 | Tenjin Trek Starting Point | 18 | 3.3 | 9 | 0.4 | 0.4 | 12.9 |
| 9 | Mt. Boju | Mitane Town | 2 | B | Idogeta | 256 | Mt. Boju Summit | 409.4 | Idogeta | 256 | 3.2 | 6.2 | 0.3 | 0.3 | 10.8 |
| 10 | Three Oga Mountains | Oga City | 3 | A | Shinzan Shrine | 165 | Honzan Mountain | 715.0 | Choraku Temple | 80 | 5 | 12.9 | 0.8 | 0.9 | 21.4 |
| 11 | Babamedake Mountain | Gojome Town / Akita City | 3 | A | Asahimata | 293 | Babamedake Mountain Summit | 1,037.5 | Asahimata | 293 | 4.5 | 8.9 | 0.9 | 0.9 | 20.3 |
| 12 | Mt. Taihei | Akita City | 3 | C | Asahimata | 293 | Mt. Taihei Summit | 1,170.4 | Asahimata | 293 | 7 | 12.1 | 1 | 1 | 26.8 |

| | | | | | | | | | | | | | | | |
|----|------------------------------------------------------|----------------------------|---|---|------------------------------|-------|-------------------------------|---------|------------------------------|-------|-----|------|-----|-----|------|
| 13 | Mt. Morigoshi | Kitaakita City | 3 | B | Kometsuga Lodge | 794 | Mt. Morigoshi Summit | 1,454.2 | Kometsuga Lodge | 794 | 7 | 13.3 | 0.8 | 0.8 | 25.1 |
| 14 | Yakeyama Mountain | Kazuno City / Semboku City | 2 | A | Goshogake Hot Spring | 989 | Yakeyama Mountain Summit | 1,366.1 | Tamagawa Hot Spring | 751 | 4.5 | 10.3 | 0.5 | 0.8 | 16.7 |
| 15 | Ojiromori | Semboku City | 3 | B | Trek Starting Point | 638 | Ojiromori Summit | 1,215.5 | Trek Starting Point | 638 | 6.5 | 11 | 0.7 | 0.7 | 22.4 |
| 16 | Hachimantai Plateau | Kazuno City | 1 | A | Summit Parking | 1,540 | Hachimantai Plateau Summit | 1,613.3 | Summit Parking | 1,540 | 1.2 | 2.8 | 0.1 | 0.1 | 4.1 |
| 17 | Obukadake Mountain | Kazuno City / Semboku City | 4 | B | Summit Parking | 1,540 | Mokkodake Mountain Summit | 1,577.8 | Summit Parking | 1,540 | 8 | 24 | 1 | 1 | 32.2 |
| 18 | Mt. Nyuto | Semboku City | 2 | B | Magorokuguchi | 852 | Mt. Nyuto Summit | 1,478.0 | Kanibaguhci | 852 | 5 | 11.4 | 0.7 | 0.7 | 19.8 |
| 19 | Akita Komagatake Mountain | Semboku City | 2 | B | 8th station | 1,310 | Onamedake Mountain Summit | 1,637.1 | 8th station | 1,310 | 5.5 | 10.6 | 0.6 | 0.6 | 19.4 |
| 20 | Climbing from Akita Komagatake Mountain to Mt. Nyuto | Semboku City | 3 | B | 8th station | 1,310 | Onamedake Mountain Summit | 1,637.1 | Kuroyu | 852 | 8.3 | 15.4 | 0.9 | 0.8 | 29.0 |
| 21 | Wagadake Mountain | Daisen City / Semboku City | 4 | B | Trek Starting Point | 367 | Wagadake Mountain Summit | 1,439.4 | Trek Starting Point | 367 | 9.2 | 17.3 | 1.4 | 1.4 | 36.6 |
| 22 | Mahirudake Mountain | Misato Town | 2 | B | Trek Starting Point | 906 | Mahirudake Mountain Summit | 1,059.4 | Trek Starting Point | 906 | 3.8 | 6.7 | 0.6 | 0.6 | 15.2 |
| 23 | Mt. Toko | Yurihonjo City | 2 | B | Trek Starting Point | 137 | Mt. Toko Summit | 594.0 | Trek Starting Point | 137 | 3.2 | 5.6 | 0.6 | 0.6 | 13.8 |
| 24 | Mt. Yashio | Yurihonjo City | 2 | B | Trek Starting Point | 355 | Mt. Yashio Summit | 713.3 | Trek Starting Point | 355 | 2.8 | 5.6 | 0.9 | 0.8 | 16.2 |
| 25 | Mt. Chokai (Hokotate Course) | Nikaho City | 4 | C | Hokodate | 1,160 | Shinzan Mountain Summit | 2,236.0 | Hokodate | 1,160 | 9.5 | 18.2 | 1.3 | 1.3 | 36.3 |
| 26 | Mt. Chokai (Haraikawa Course) | Yurihonjo City | 3 | C | Haraikawa | 1,185 | Mt. Shichiko Summit | 2,229.2 | Haraikawa | 1,185 | 7.3 | 11.6 | 1.1 | 1.1 | 28.3 |
| 27 | Koshiki Mountain | Yurihonjo City | 3 | C | Trek Starting Point | 680 | Okoshiki Mountain Summit | 981.3 | Trek Starting Point | 680 | 6 | 8.6 | 0.8 | 0.8 | 21.9 |
| 28 | Mt. Kamuro | Yuzawa City | 4 | C | Yakunaiguchi | 416 | Mt. Kamuro Summit | 1,365.0 | Yakunaiguchi | 416 | 7.8 | 13 | 1.2 | 1.2 | 30.7 |
| 29 | Mt. Higashi Chokai | Yuzawa City | 2 | A | Ninotori Shrine Gate | 174 | Mt. Higashi Chokai Summit | 777.3 | Ninotori Shrine Gate | 174 | 3.3 | 8.8 | 0.6 | 0.6 | 14.9 |
| 30 | Takamatsudake Mountain | Yuzawa City | 3 | B | Doroyu Hot Springs | 715 | Takamatsudake Mountain Summit | 1,348.0 | Doroyu Hot Springs | 715 | 6 | 10.9 | 1 | 1 | 24.7 |
| 31 | Mt. Torage | Yuzawa City | 4 | B | Akakura Trail Starting Point | 490 | Mt. Torage Summit | 1,432.7 | Akakura Trail Starting Point | 490 | 8.4 | 17 | 1.2 | 1.2 | 32.9 |
| 32 | Yakeishidake Mountain | Higashinaruse Village | 4 | B | Yoko Trail Starting Point | 932 | Yakeishidake Mountain Summit | 1,547.3 | Yoko Trail Starting Point | 932 | 7.8 | 16.8 | 1.1 | 1.1 | 30.7 |
| 33 | Mt. Kurikoma | Higashinaruse Village | 3 | B | Sukawa Hot Springs | 1,114 | Mt. Kurikoma Summit | 1,626.5 | Sukawa Hot Springs | 1,114 | 6 | 14.4 | 0.8 | 0.8 | 23.6 |


* The total course time will differ per person, so please use them just as a reference.



Amida Pond

Contact Info / Topographical Map List

| No. | Mountain Names | Topographical Map (1/25,000) | Contact Info. | TEL |
|-----|------------------------------------------------------|-----------------------------------------------------------|--------------------------------------------------------------------------------------------------------------------------------------|------------------------------|
| 1 | Futatsumori | Futatsumori | Happo Town Office, Promotion Division for Commerce and Industry Fujisato Town Office, Division of Commerce, Industry, and Tourism | 0185-76-4605 0185-79-2115 |
| 2 | Kodake Mountain | Hiyashimizudake Mountain / Mt. Ugoyake | A tourist information center Shirakami-Sanchi Forest Station Fujisato Town Office, Division of Commerce, Industry, and Tourism | 0185-79-2518 0185-79-2115 |
| 3 | Fujisato Komagatake Mountain | Otadake / Hiyashimizudake Mountain / Mt. Ugoyake / Manago | Fujisato Town Office, Division of Commerce, Industry, and Tourism | 0185-79-2115 |
| 4 | Tashirodake Mountain | Tashirodake Mountain | Odate City Office Tashiro Branch, Local Revitalization Division | 0186-43-7103 |
| 5 | Mt. Hooh | Odate / Kosaka | Odate City Office, Tourism Division | 0186-43-7072 |
| 6 | Mt. Shiroji | Western part of Lake Towada | Kosaka Town Office, Tourism and Industry Division | 0186-29-3908 |
| 7 | Gonomiyadake Mountain | Yuze | Kazuno City Office, Industry Revitalization Division | 0186-30-0248 |
| 8 | Mt. Nanakura | Western part of Takanosu | Noshiro City Office Futatsui Branch, Division of General Affairs and Planning | 0185-73-2112 |
| 9 | Mt. Boju | Komataguchi | Mitane Town Office, Division of Commerce, Industry, and Tourism Exchange | 0185-85-4830 |
| 10 | Oga Three Mountains | Kitaura / Funakawa | Oga City Office, Division of Tourism, Commerce, and Industry | 0185-24-9141 |
| 11 | Babamedake Mountain | Mt. Taihei | Gojome Town Office, Promotion Division for Commerce and Industry Akita City Office, Parking Maintenance Division | 018-852-5222 018-888-5753 |
| 12 | Mt. Taihei | Mt. Taihei | Akita City Office, Parking Maintenance Division | 018-888-5753 |
| 13 | Mt. Morigoshi | Mt. Morigoshi | Kitaakita City Office, Division of Commerce, Industry, and Tourism | 0186-62-5370 |
| 14 | Yakeyama Mountain | Hachimantai Plateau / Tamagawa Hot Springs | Kazuno City Office, Industry Revitalization Division Semboku City Office, Tourism Division | 0186-30-0248 0187-43-3352 |
| 15 | Ojiromori | Akita Komagatake Mountain / Mt. Magarisaki | Semboku City Office, Tourism Division | 0187-43-3352 |
| 16 | Hachimantai Plateau | Hachimantai Plateau | Kazuno City Office, Industry Revitalization Division | 0186-30-0248 |
| 17 | Obukadake Mountain | Hachimantai Plateau / Matsukawa Hot Spring | Kazuno City Office, Industry Revitalization Division Semboku City Office, Tourism Division | 0186-30-0248 0187-43-3352 |
| 18 | Mt. Nyuto | Akita Komagatake Mountain | Semboku City Office, Tourism Division | 0187-43-3352 |
| 19 | Akita Komagatake Mountain | Akita Komagatake Mountain / Kunimi Hot Springs | Semboku-City Tazawako Tourist Information Center "Foreiku" Semboku City Office, Tourism Division | 0187-43-2111 0187-43-3352 |
| 20 | Climbing from Akita Komagatake Mountain to Mt. Nyuto | Akita Komagatake Mountain | Semboku-City Tazawako Tourist Information Center "Foreiku" Semboku City Office, Tourism Division | 0187-43-2111 0187-43-3352 |
| 21 | Wagadake Mountain | Okannari / Kitakawafune | Daisen City Office Ota Branch, Citizen Service Division Semboku City Office, Tourism Division | 0187-88-1111 0187-43-3352 |
| 22 | Mahirudake Mountain | Mahirudake Mountain | Misato Town Office, Division of Commerce, Industry, and Tourism Exchange | 0187-84-4909 |
| 23 | Mt. Toko | Iwaimezawa | Yurihonjo City Promotion of Tourism and Cultural Division | 0184-24-6349 |
| 24 | Mt. Yashio | Yashima | Yurihonjo City Higashiyuri Branch, Local Industry Division | 0184-69-2116 |
| 25 | Mt. Chokai (Hokodate Course) | Kosagawa / Mt. Chokai | Nikaho City Office, Tourism Division | 0184-43-3230 |
| 26 | Mt. Chokai (Haraikawa Course) | Mt. Chokai | Yurihonjo City Office Yashima Branch, Industry Division | 0184-55-4953 |
| 27 | Koshiki Mountain | Matsunoki Ridge | Yurihonjo City Office Chokai Branch, Industry Division | 0184-57-2205 |
| 28 | Mt. Kamuro | Ugoikawa / Akinomiya / Mt. Kamuro / Onikobe Ridge | Yuzawa City Office, Tourism and Geopark Division | 0183-55-8180 |
| 29 | Mt. Higashi Chokai | Inaniwa / Yuzawa | Yuzawa City Office, Tourism and Geopark Division | 0183-55-8180 |
| 30 | Takamatsudake Mountain | Akinomiya / Katsurazawa | Yuzawa City Office, Tourism and Geopark Division | 0183-55-8180 |
| 31 | Mt. Torage | Onikobe Ridge | Yuzawa City Office, Tourism and Geopark Division | 0183-55-8180 |
| 32 | Yakeishidake Mountain | Yakeishidake Mountain / Mt. Sankai | Higashinaruse Village Office, Planning Division | 0182-47-3402 |
| 33 | Mt. Kurikoma | Mt. Kurikoma / Katsurazawa | Higashinaruse Village Office, Planning Division | 0182-47-3402 |



Mt.Chokai

Grading of Mountains in Akita Prefecture ~Akita's Mountains are Here to Climb!~

Date of issue: March 1, 2019

- Compiled by the Akita Prefecture Department of Living and Environment,
Nature Conservation Division 4-1-1, sannou, Akita-shi, Akita TEL 018-860-1612
- Researched by the Akita Shirakami Communication Center
- Photos by Chiharu Goto ● Essay written by Miki Okawa
- Supported by Ms. Geki, Ms. Ayumi Saito

* The information included in this handbook is as of Feb. 1, 2019. Thus, you need to check prior to the use.

* No part of this handbook may be duplicated or reproduced in any forms without prior permission. But please feel free to use the grading sheet at the end of this book for any purposes.

WELCOME TO THE MOUNTAINS OF AKITA



♪
Mountains of
Akita Prefecture
are amazing!